

**Theft from Motor Vehicle and Theft of Bicycle Maps: October 31<sup>st</sup> to November 6<sup>th</sup>, 2022**

26 Theft from Motor Vehicles reported October 31<sup>st</sup> to November 6<sup>th</sup>, 2022 (Shown in Orange)

1 Thefts of Bicycle reported October 31<sup>st</sup> to November 6<sup>th</sup>, 2022 (Shown in green)

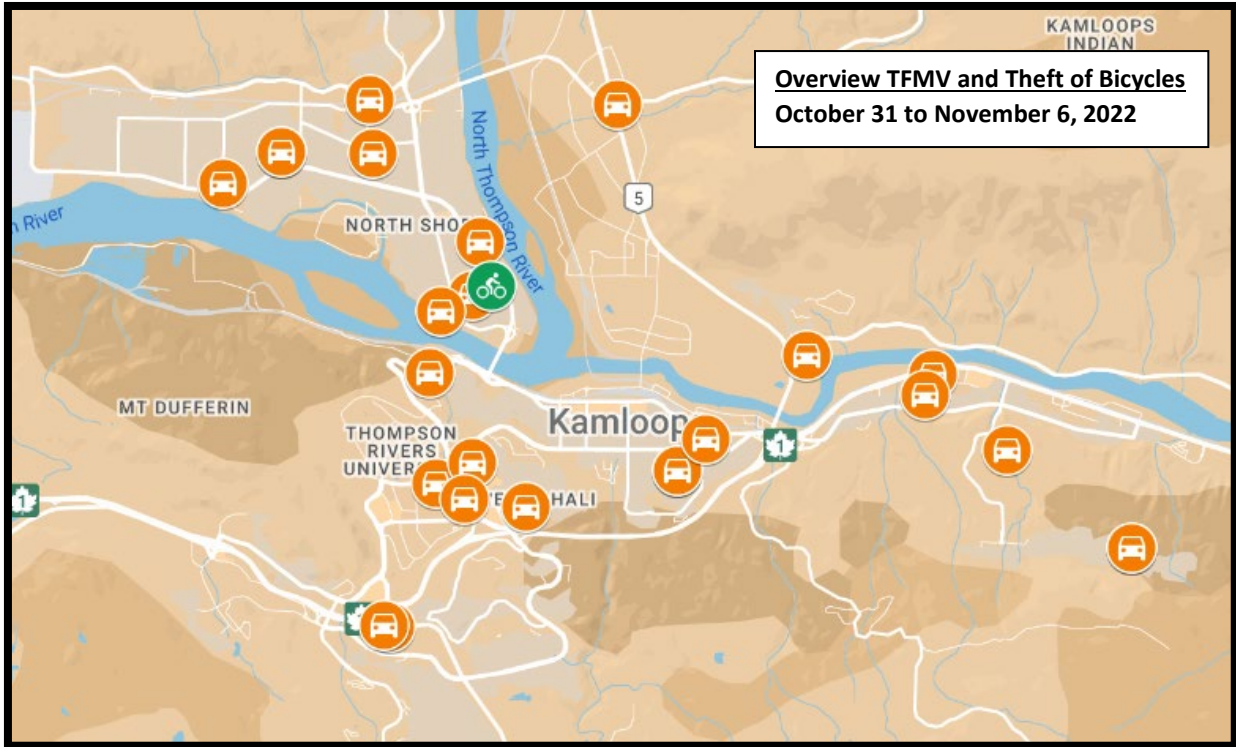


Figure 1: Kamloops Overview Map Theft from MV and Theft of Bicycles October 31<sup>st</sup> to November 6<sup>th</sup>, 2022.

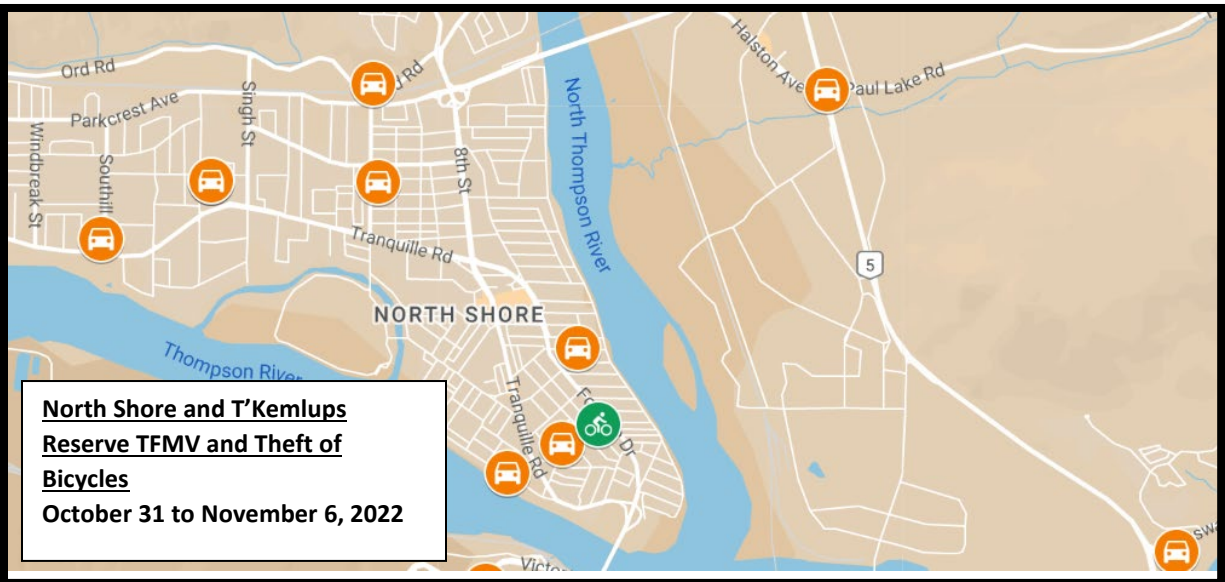


Figure 2: North Shore and T'Kemplups Reserve Theft from MV and Theft of Bicycles October 31<sup>st</sup> to November 6<sup>th</sup>, 2022

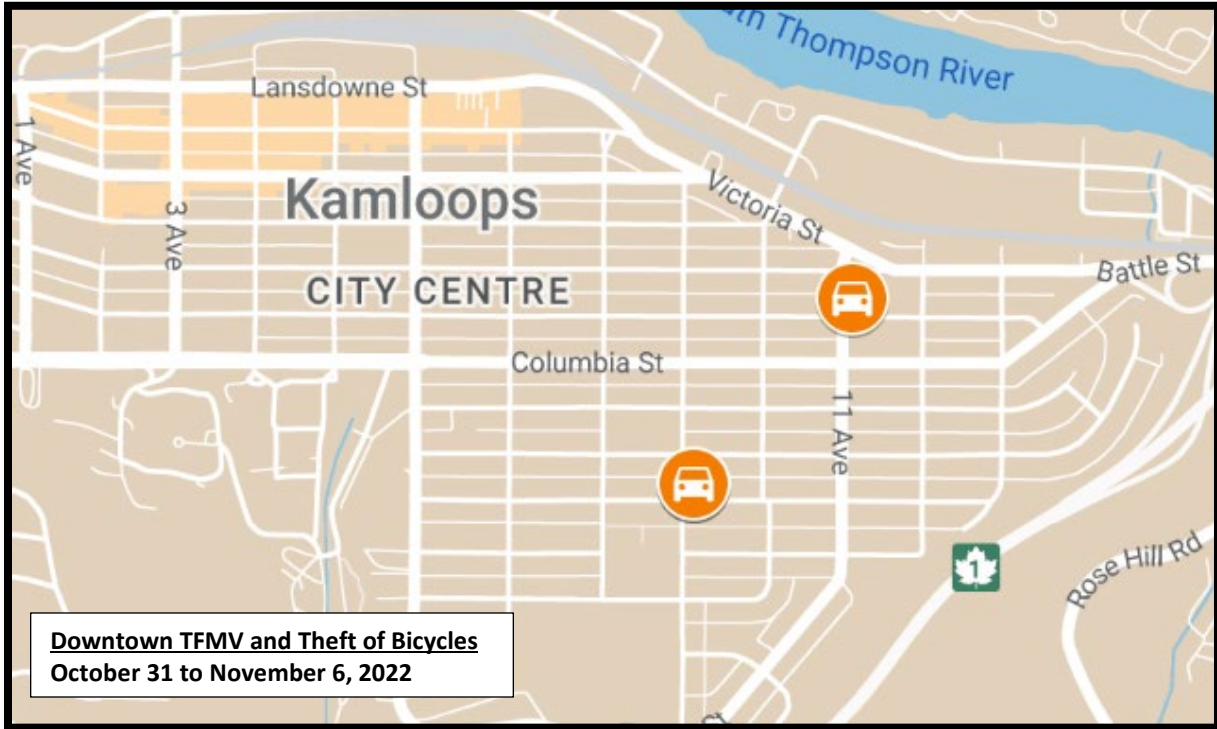


Figure 3: Downtown Map Theft from MV and Theft of Bicycles October 31<sup>st</sup> to November 6<sup>th</sup>, 2022

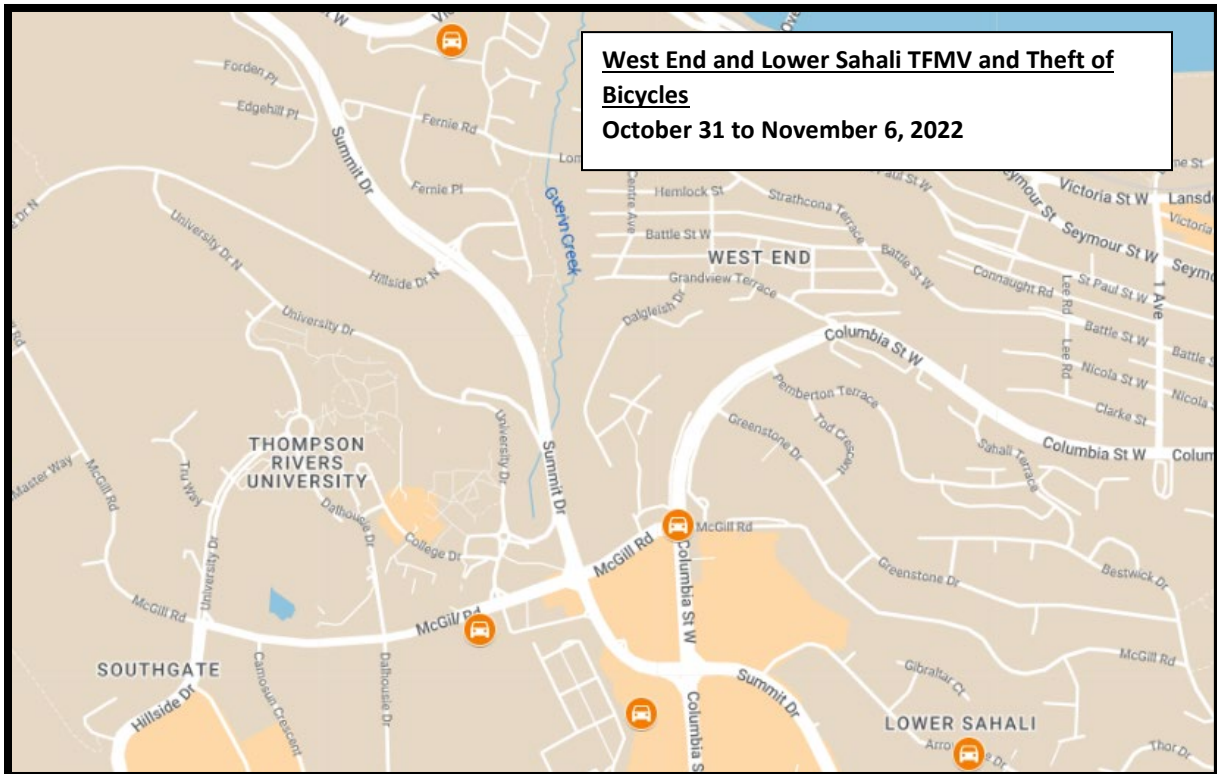


Figure 4: West End and Lower Sahali Map Theft from MV and Theft of Bicycles October 31<sup>st</sup> to November 6<sup>th</sup>, 2022

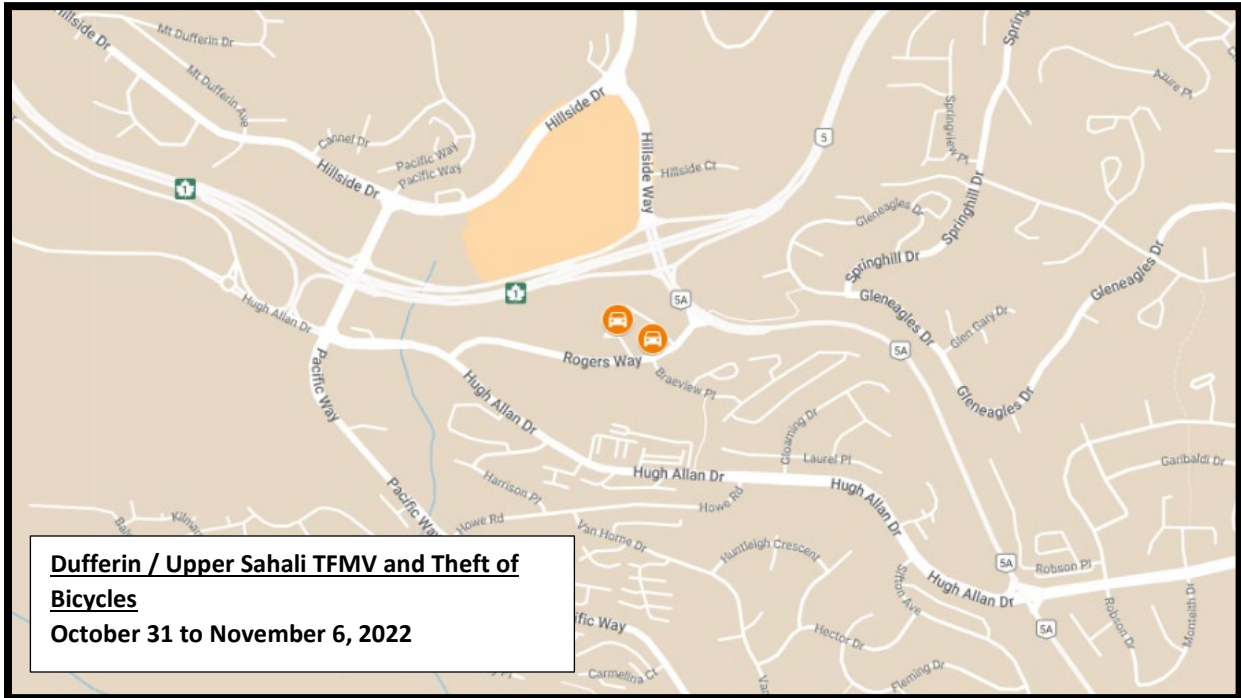


Figure 5: Dufferin / Upper Sahali Theft from MV and Theft of Bicycles October 31<sup>st</sup>to November 6<sup>th</sup>, 2022

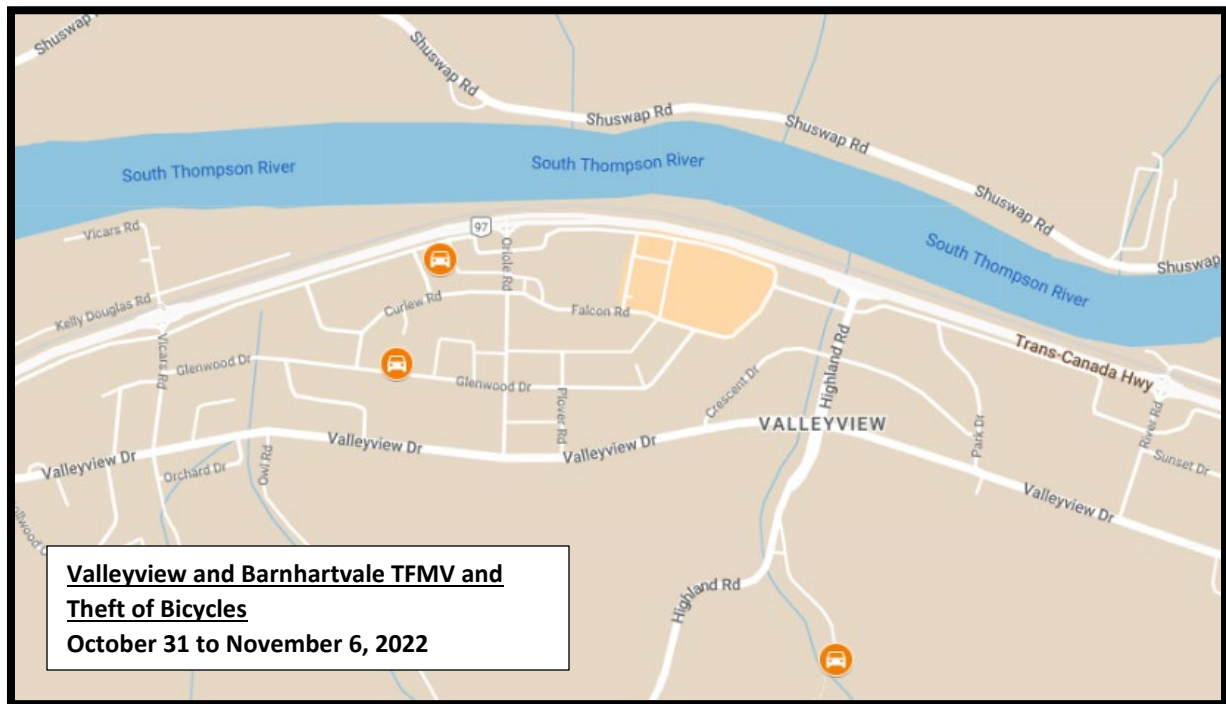


Figure 6: Valleyview and Juniper Theft from MV and Theft of Bicycles October 31<sup>st</sup>to November 6<sup>th</sup>, 2022

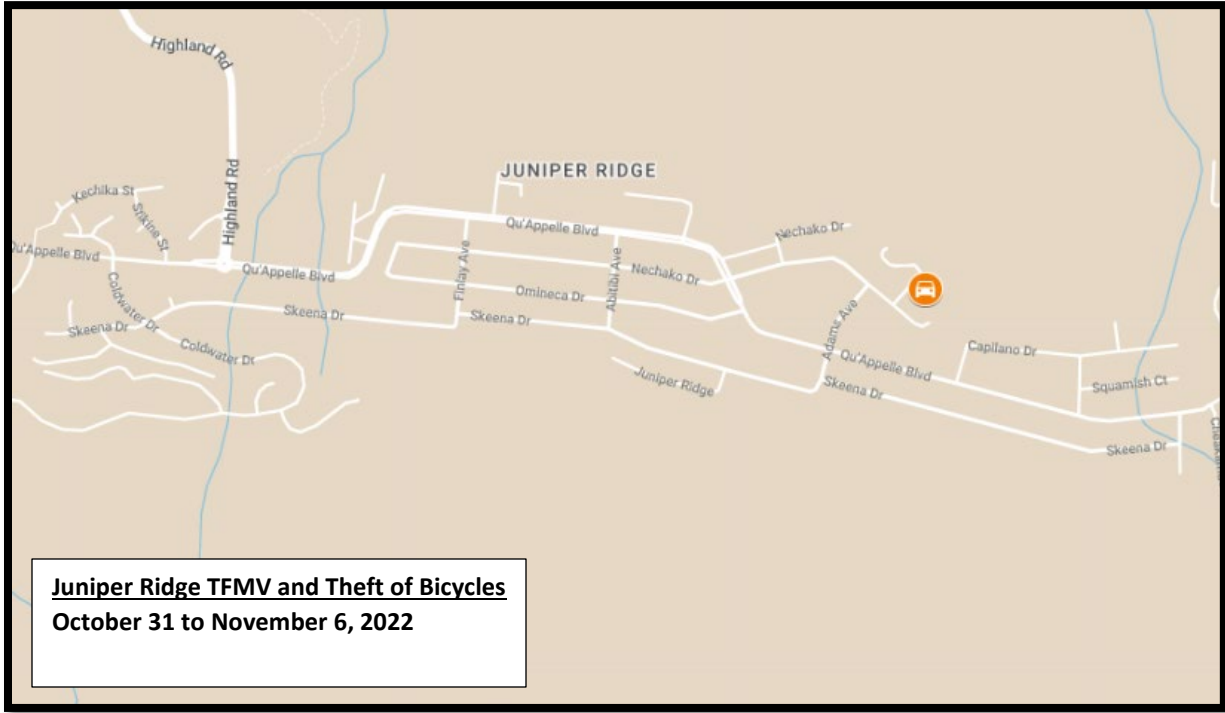


Figure 7: Juniper Ridge Theft from MV and Theft of Bicycles October 31<sup>st</sup> to November 6<sup>th</sup>, 2022



Figure 8: Savona Theft from MV and Theft of Bicycles October 31<sup>st</sup> to November 6<sup>th</sup>, 2022